Pirckheimer Straße Ost

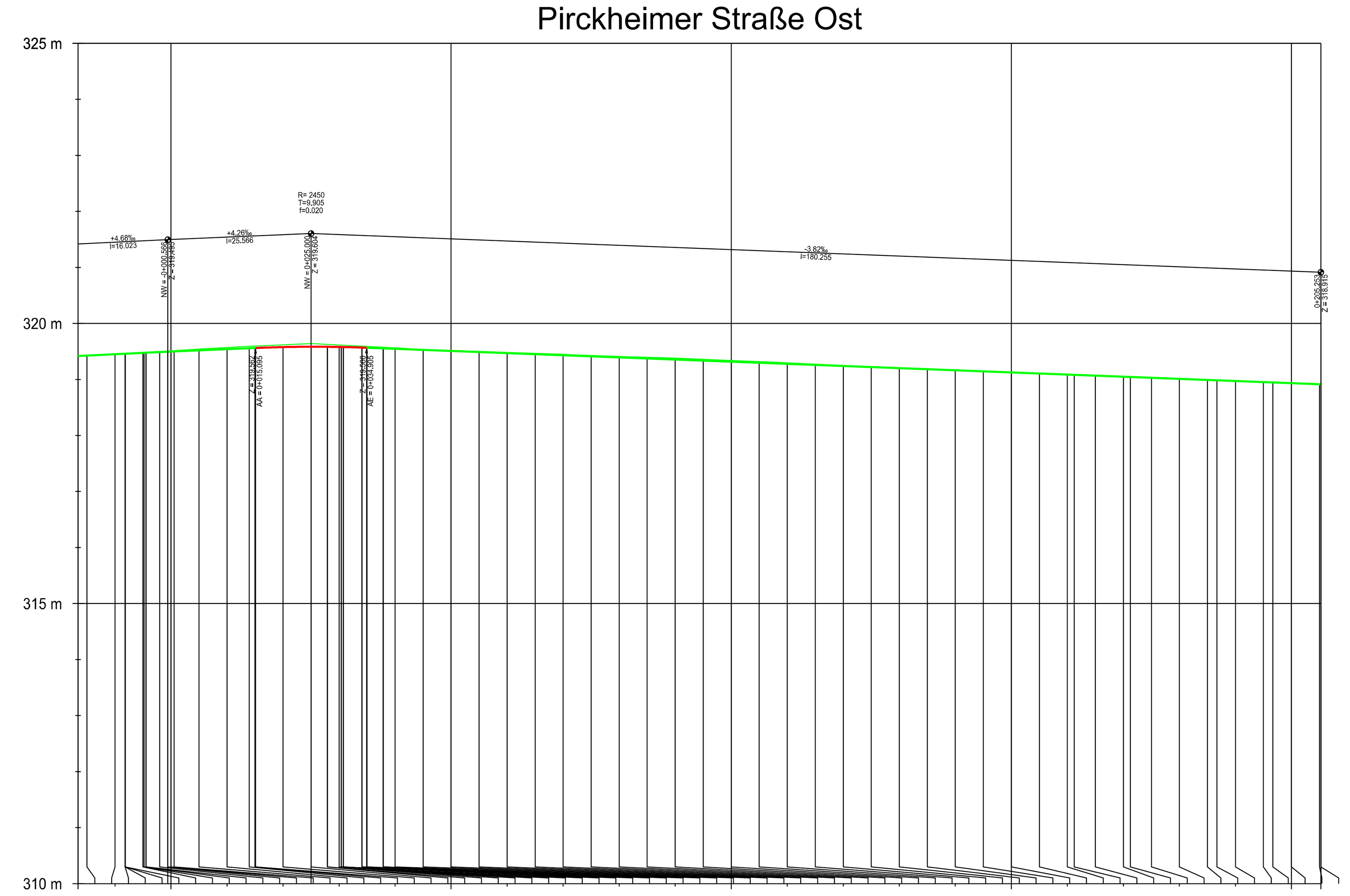

Band	Werte
Station	-0+016.59, -0+010.00, -0+008.20, -0+008.19, -0+008.16, -0+008.15, -0+004.81, -0+004.46, -0+004.46, -0+002.03, -0+000.57, 0+000.00, 0+000.57, 0+010.00, 0+013.97, 0+015.09, 0+020.00, 0+027.90, 0+027.92, 0+030.00, 0+030.39, 0+030.41, 0+030.74, 0+030.75, 0+030.76, 0+034.09, 0+034.10, 0+034.91, 0+037.88, 0+037.89, 0+037.89, 0+040.00, 0+050.00, 0+060.00, 0+070.00, 0+080.00, 0+090.00, 0+100.00, 0+110.00, 0+120.00, 0+130.00, 0+140.00, 0+150.00, 0+160.00, 0+161.23, 0+170.00, 0+171.23, 0+180.00, 0+186.69, 0+190.00, 0+196.69, 0+200.00, 0+205.25
Gelände	319.412, 319.453, 319.461, 319.461, 319.462, 319.462, 319.483, 319.486, 319.486, 319.500, 319.506, 319.510, 319.514, 319.570, 319.592, 319.597, 319.620, 319.627, 319.627, 319.615, 319.613, 319.613, 319.611, 319.611, 319.611, 319.592, 319.592, 319.588, 319.574, 319.574, 319.574, 319.563, 319.514, 319.481, 319.450, 319.412, 319.382, 319.339, 319.297, 319.250, 319.206, 319.169, 319.134, 319.088, 319.084, 319.055, 319.051, 319.019, 318.987, 318.972, 318.946, 318.933, 318.908
Differenz	+0.008, +0.005, -0.002, -0.002, -0.003, -0.003, -0.008, -0.008, -0.009, -0.009, -0.012, -0.011, -0.013, -0.014, -0.023, -0.030, -0.035, -0.036, -0.035, -0.042, -0.057, -0.044, -0.044, -0.035, -0.034, -0.034, -0.032, -0.033, -0.033, -0.023, -0.023, -0.022, -0.022, -0.019, -0.019, -0.019, -0.016, -0.002, -0.006, -0.011, -0.011, -0.016, -0.018, -0.016, -0.018, -0.021, -0.026, -0.024, -0.022, -0.021, -0.018, -0.014, -0.009, -0.004, -0.003, -0.003, -0.005, -0.006, -0.008, -0.004, -0.001, -0.003, -0.005, -0.006, -0.007, -0.007, -0.002, -0.001, +0.001, +0.002, +0.002, +0.002, +0.007, +0.007
Achshöhe	319.420, 319.451, 319.459, 319.459, 319.459, 319.459, 319.475, 319.477, 319.477, 319.488, 319.495, 319.497, 319.500, 319.540, 319.557, 319.562, 319.578, 319.583, 319.583, 319.580, 319.579, 319.579, 319.579, 319.578, 319.578, 319.569, 319.569, 319.566, 319.555, 319.555, 319.555, 319.547, 319.508, 319.470, 319.432, 319.394, 319.356, 319.317, 319.279, 319.241, 319.203, 319.164, 319.126, 319.088, 319.083, 319.050, 319.045, 319.012, 318.986, 318.973, 318.948, 318.935, 318.915
Hauptpunkt	BA-0+016.589, UE0+000.566, UA0+013.975, UA0+161.230, UE0+171.230, UE0+186.693, UA0+196.693, 0+205.253
Krümmung	R=25.00 lb=17.15; A= 18.31 lu= 13.41; l=147.26; A= 44.72 lu= 10.00; R=-200.00 lb=15.46; A= 44.72 lu= 10.00; l=8.56
Linke Schiene	319.420, 319.427, 319.451, 319.459, 319.459, 319.459, 319.459, 319.474, 319.475, 319.477, 319.477, 319.488, 319.495, 319.497, 319.500, 319.519, 319.540, 319.557, 319.561, 319.562, 319.578, 319.584, 319.583, 319.583, 319.580, 319.579, 319.579, 319.579, 319.578, 319.578, 319.569, 319.569, 319.566, 319.566, 319.555, 319.555, 319.555, 319.547, 319.528, 319.508, 319.489, 319.470, 319.451, 319.432, 319.413, 319.394, 319.375, 319.356, 319.336, 319.317, 319.298, 319.279, 319.260, 319.241, 319.222, 319.203, 319.184, 319.164, 319.145, 319.126, 319.107, 319.088, 319.083, 319.069, 319.050, 319.045, 319.031, 319.012, 318.992, 318.986, 318.973, 318.954, 318.948, 318.935, 318.916, 318.915
Rechte Schiene	319.420, 319.427, 319.451, 319.459, 319.459, 319.459, 319.459, 319.474, 319.475, 319.477, 319.477, 319.488, 319.495, 319.497, 319.500, 319.519, 319.540, 319.557, 319.561, 319.562, 319.578, 319.584, 319.583, 319.583, 319.580, 319.579, 319.579, 319.579, 319.578, 319.578, 319.569, 319.569, 319.566, 319.566, 319.555, 319.555, 319.555, 319.547, 319.528, 319.508, 319.489, 319.470, 319.451, 319.432, 319.413, 319.394, 319.375, 319.356, 319.336, 319.317, 319.298, 319.279, 319.260, 319.241, 319.222, 319.203, 319.184, 319.164, 319.145, 319.126, 319.107, 319.088, 319.083, 319.069, 319.050, 319.045, 319.031, 319.012, 318.992, 318.986, 318.973, 318.954, 318.948, 318.935, 318.916, 318.915

Abzw. Pirckheimer auswärts

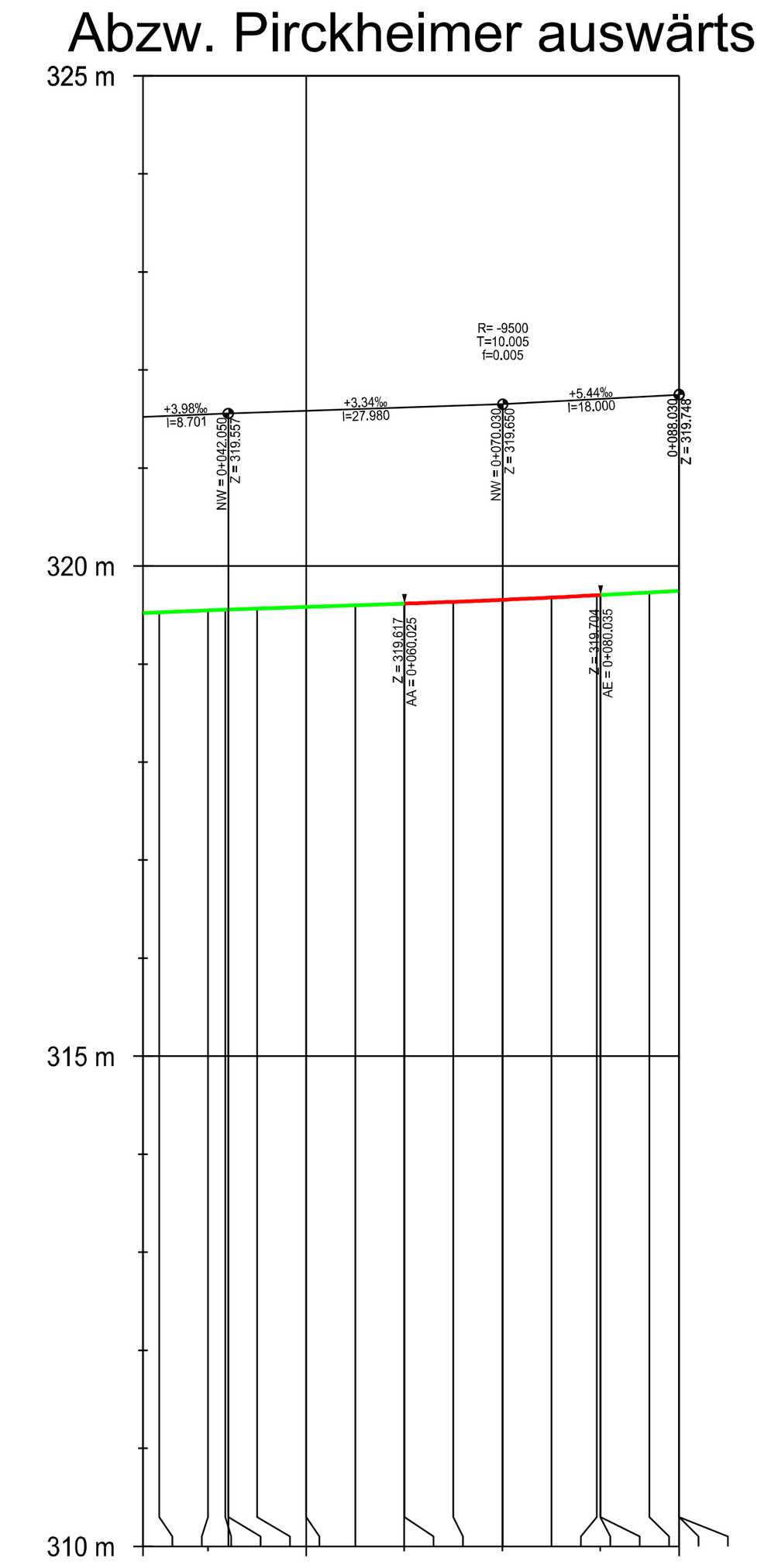

Band	Werte
Station	0+033.35, 0+040.00, 0+041.74, 0+042.05, 0+050.00, 0+060.00, 0+060.03, 0+070.00, 0+079.64, 0+080.00, 0+080.03, 0+088.03, 0+088.03
Gelände	319.522, 319.557, 319.576, 319.576, 319.596, 319.625, 319.625, 319.667, 319.693, 319.693, 319.693, 319.712, 319.712
Differenz	-0.001, -0.008, -0.020, -0.019, -0.006, -0.013, -0.021, -0.008, -0.008, +0.007, -0.012, +0.009, +0.011, +0.011, +0.022, +0.036
Achshöhe	319.522, 319.549, 319.556, 319.557, 319.583, 319.617, 319.617, 319.655, 319.702, 319.704, 319.704, 319.748
Hauptpunkt	BA0+033.349, BE0+088.030
Krümmung	R=25.00 lb=54.68
Linke Schiene	319.522, 319.529, 319.549, 319.556, 319.557, 319.566, 319.583, 319.600, 319.617, 319.617, 319.635, 319.655, 319.678, 319.702, 319.704, 319.704, 319.732, 319.748, 0.000
Rechte Schiene	319.522, 319.529, 319.549, 319.556, 319.557, 319.566, 319.583, 319.600, 319.617, 319.617, 319.635, 319.655, 319.678, 319.702, 319.704, 319.704, 319.732, 319.748, 0.000

Pirckheimer Straße Ost

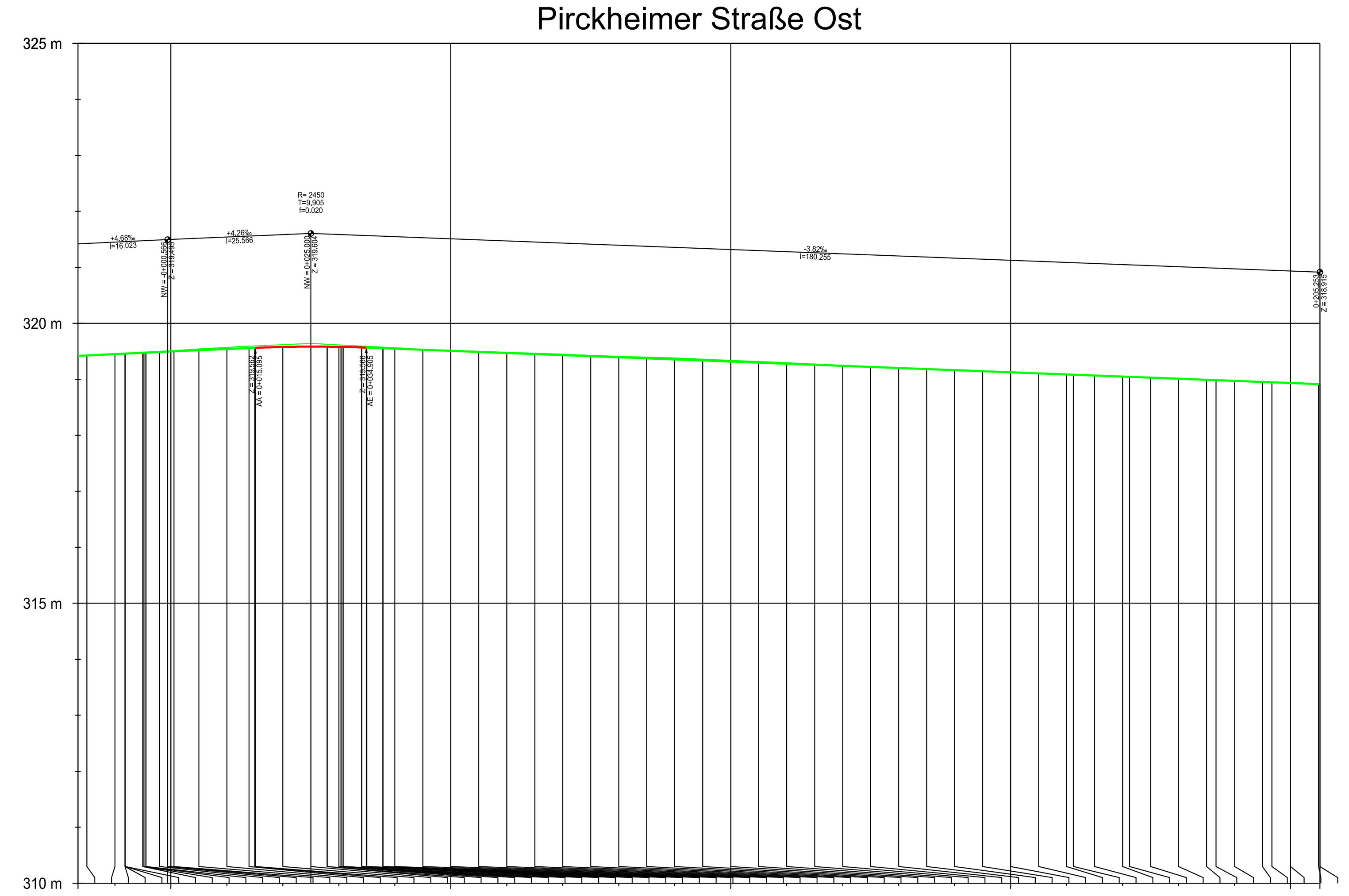

Band	Werte
Station	-0+016.59, -0+010.00, -0+008.20, -0+008.19, -0+008.16, -0+008.15, -0+004.81, -0+004.46, -0+004.46, -0+002.03, -0+000.57, 0+000.00, 0+000.57, 0+010.00, 0+013.97, 0+015.09, 0+020.00, 0+027.90, 0+027.92, 0+030.00, 0+030.39, 0+030.41, 0+030.74, 0+030.75, 0+030.76, 0+034.09, 0+034.10, 0+034.91, 0+037.88, 0+037.89, 0+037.89, 0+040.00, 0+050.00, 0+060.00, 0+070.00, 0+080.00, 0+090.00, 0+100.00, 0+110.00, 0+120.00, 0+130.00, 0+140.00, 0+150.00, 0+160.00, 0+161.23, 0+170.00, 0+171.23, 0+180.00, 0+186.69, 0+190.00, 0+196.69, 0+200.00, 0+205.25
Gelände	319.412, 319.453, 319.461, 319.461, 319.462, 319.462, 319.483, 319.486, 319.486, 319.500, 319.506, 319.510, 319.514, 319.570, 319.592, 319.597, 319.620, 319.627, 319.627, 319.615, 319.613, 319.613, 319.611, 319.611, 319.611, 319.592, 319.592, 319.588, 319.574, 319.574, 319.574, 319.563, 319.514, 319.481, 319.450, 319.412, 319.382, 319.339, 319.297, 319.250, 319.206, 319.169, 319.134, 319.088, 319.084, 319.055, 319.051, 319.019, 318.987, 318.972, 318.946, 318.933, 318.908
Differenz	+0.008, +0.005, -0.002, -0.002, -0.003, -0.003, -0.008, -0.008, -0.009, -0.009, -0.012, -0.011, -0.013, -0.014, -0.023, -0.030, -0.035, -0.036, -0.035, -0.042, -0.057, -0.044, -0.044, -0.035, -0.034, -0.034, -0.032, -0.033, -0.033, -0.023, -0.023, -0.022, -0.022, -0.019, -0.019, -0.019, -0.016, -0.002, -0.006, -0.011, -0.011, -0.016, -0.018, -0.016, -0.018, -0.021, -0.026, -0.024, -0.022, -0.021, -0.018, -0.014, -0.009, -0.004, -0.003, -0.003, -0.005, -0.006, -0.008, -0.004, -0.001, -0.003, -0.005, -0.006, -0.007, -0.007, -0.002, -0.001, +0.001, +0.002, +0.002, +0.002, +0.007, +0.007
Achshöhe	319.420, 319.451, 319.459, 319.459, 319.459, 319.459, 319.475, 319.477, 319.477, 319.488, 319.495, 319.497, 319.500, 319.540, 319.557, 319.562, 319.578, 319.583, 319.583, 319.580, 319.579, 319.579, 319.579, 319.578, 319.578, 319.569, 319.569, 319.566, 319.555, 319.555, 319.555, 319.547, 319.508, 319.470, 319.432, 319.394, 319.356, 319.317, 319.279, 319.241, 319.203, 319.164, 319.126, 319.088, 319.083, 319.050, 319.045, 319.012, 318.986, 318.973, 318.948, 318.935, 318.915
Hauptpunkt	BA-0+016.589, UE0+000.566, UA0+013.975, UA0+161.230, UE0+171.230, UE0+186.693, UA0+196.693, 0+205.253
Krümmung	R=25.00 lb=17.15; A= 18.31 lu= 13.41; l=147.26; A= 44.72 lu= 10.00; R=-200.00 lb=15.46; A= 44.72 lu= 10.00; l=8.56
Linke Schiene	319.420, 319.427, 319.451, 319.459, 319.459, 319.459, 319.459, 319.474, 319.475, 319.477, 319.477, 319.488, 319.495, 319.497, 319.500, 319.519, 319.540, 319.557, 319.561, 319.562, 319.578, 319.584, 319.583, 319.583, 319.580, 319.579, 319.579, 319.579, 319.578, 319.578, 319.569, 319.569, 319.566, 319.566, 319.555, 319.555, 319.555, 319.547, 319.528, 319.508, 319.489, 319.470, 319.451, 319.432, 319.413, 319.394, 319.375, 319.356, 319.336, 319.317, 319.298, 319.279, 319.260, 319.241, 319.222, 319.203, 319.184, 319.164, 319.145, 319.126, 319.107, 319.088, 319.083, 319.069, 319.050, 319.045, 319.031, 319.012, 318.992, 318.986, 318.973, 318.954, 318.948, 318.935, 318.916, 318.915
Rechte Schiene	319.420, 319.427, 319.451, 319.459, 319.459, 319.459, 319.459, 319.474, 319.475, 319.477, 319.477, 319.488, 319.495, 319.497, 319.500, 319.519, 319.540, 319.557, 319.561, 319.562, 319.578, 319.584, 319.583, 319.583, 319.580, 319.579, 319.579, 319.579, 319.578, 319.578, 319.569, 319.569, 319.566, 319.566, 319.555, 319.555, 319.555, 319.547, 319.528, 319.508, 319.489, 319.470, 319.451, 319.432, 319.413, 319.394, 319.375, 319.356, 319.336, 319.317, 319.298, 319.279, 319.260, 319.241, 319.222, 319.203, 319.184, 319.164, 319.145, 319.126, 319.107, 319.088, 319.083, 319.069, 319.050, 319.045, 319.031, 319.012, 318.992, 318.986, 318.973, 318.954, 318.948, 318.935, 318.916, 318.915

Abzw. Pirckheimer auswärts

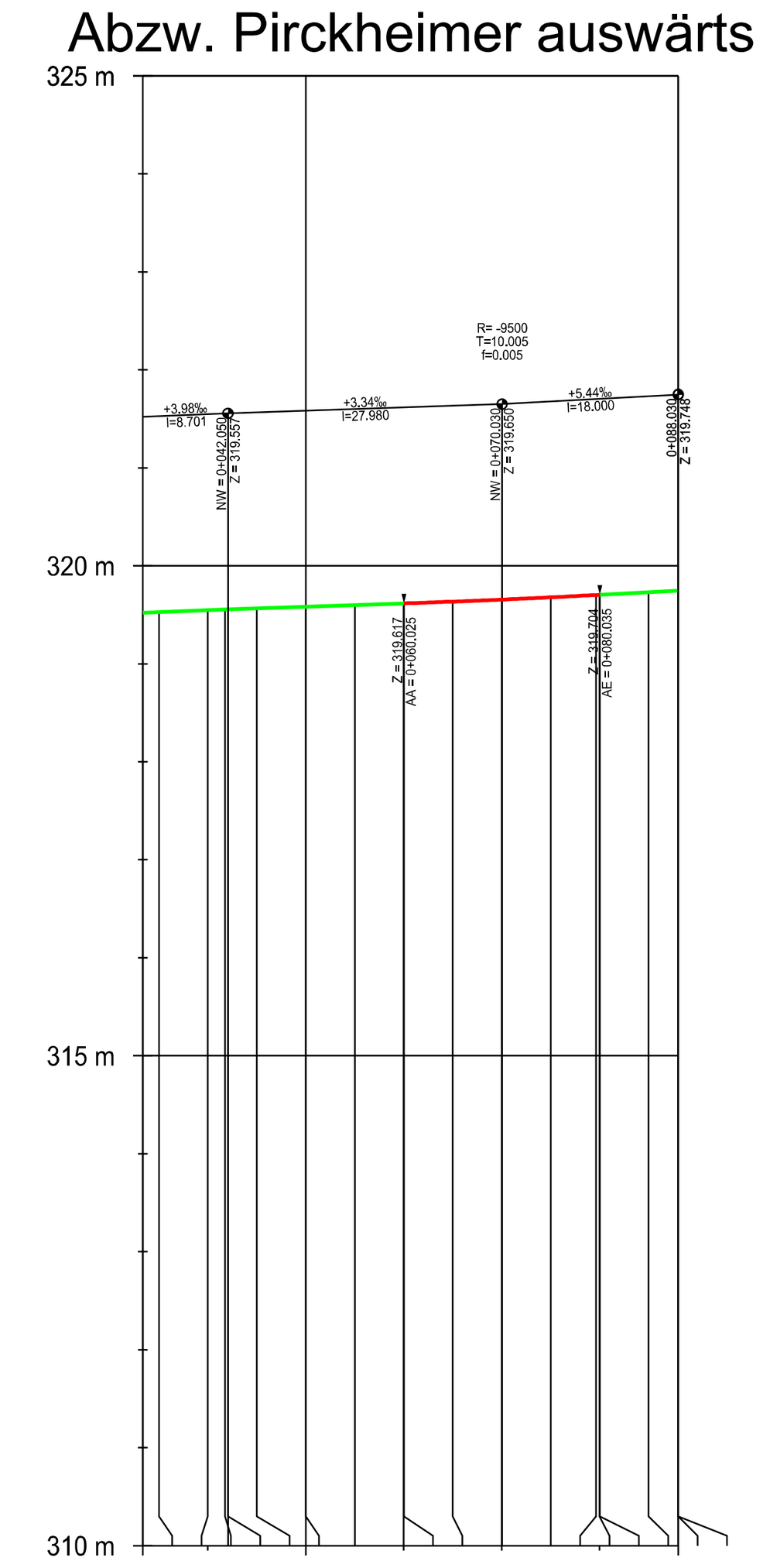

Band	Werte
Station	0+033.35, 0+040.00, 0+041.74, 0+042.05, 0+050.00, 0+060.00, 0+060.03, 0+070.00, 0+079.64, 0+080.00, 0+080.03, 0+088.03, 0+088.03
Gelände	319.522, 319.557, 319.576, 319.576, 319.596, 319.625, 319.625, 319.667, 319.693, 319.693, 319.693, 319.712, 319.712
Differenz	-0.001, -0.008, -0.020, -0.019, -0.006, -0.013, -0.021, -0.008, -0.008, +0.007, -0.012, +0.009, +0.011, +0.011, +0.022, +0.036
Achshöhe	319.522, 319.549, 319.556, 319.557, 319.583, 319.617, 319.617, 319.655, 319.702, 319.704, 319.704, 319.748
Hauptpunkt	BA0+033.349, BE0+088.030
Krümmung	R=25.00 lb=54.68
Linke Schiene	319.522, 319.529, 319.549, 319.556, 319.557, 319.566, 319.583, 319.600, 319.617, 319.617, 319.635, 319.655, 319.678, 319.702, 319.704, 319.704, 319.732, 319.748, 0.000
Rechte Schiene	319.522, 319.529, 319.549, 319.556, 319.557, 319.566, 319.583, 319.600, 319.617, 319.617, 319.635, 319.655, 319.678, 319.702, 319.704, 319.704, 319.732, 319.748, 0.000

VERKEHRSPLANUNGSAMT

NÜRNBERG

Feststellungsentwurf

Verkehrsplanungsamt

Nürnberg, den 14.03.2023

gez. Jülich — Jülich
gez. Wunder — Wunder (4921)

bearbeitet im Auftrag von VPL:

VAG

Nürnberg, den
Unterschrift

Digital unterschrieben von Michael Harreiß
Datum: 2023.03.02 11:14:34 +01'00'

Grunderneuerung Straßenbahn Bayreuther Straße

Bereich zwischen Rathenauplatz und Deumentenstraße / Stadtparkschleife

Trassierungshöhenplan

Maßstab: 1:500
Plannummer: H25-013

Koordinatensys.: Gauß-Krüger

2023	DATUM	NAME
BEAR.	30.01.	Gerner
GEZ.	30.01.	Gerner
GEPR.	30.01.	Harreiß

ÄNDERUNGEN	DATUM	NAME	GEPR.	ART DER ÄNDERUNG
1				
2				
3				
4				
5				